







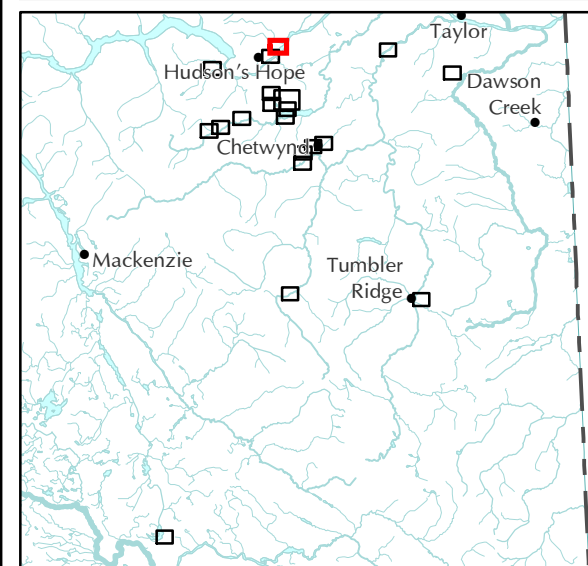
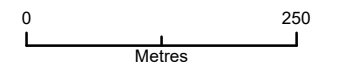
West Moberly First Nation TLE Area of Interest Map Atlas Map 1 of 20

-  Area of Interest - Additional
-  Area of Interest - Shortfall
-  West Moberly First Nations Indian Reserve
-  Other Indian Reserve
-  Park or Protected Area
-  Municipality

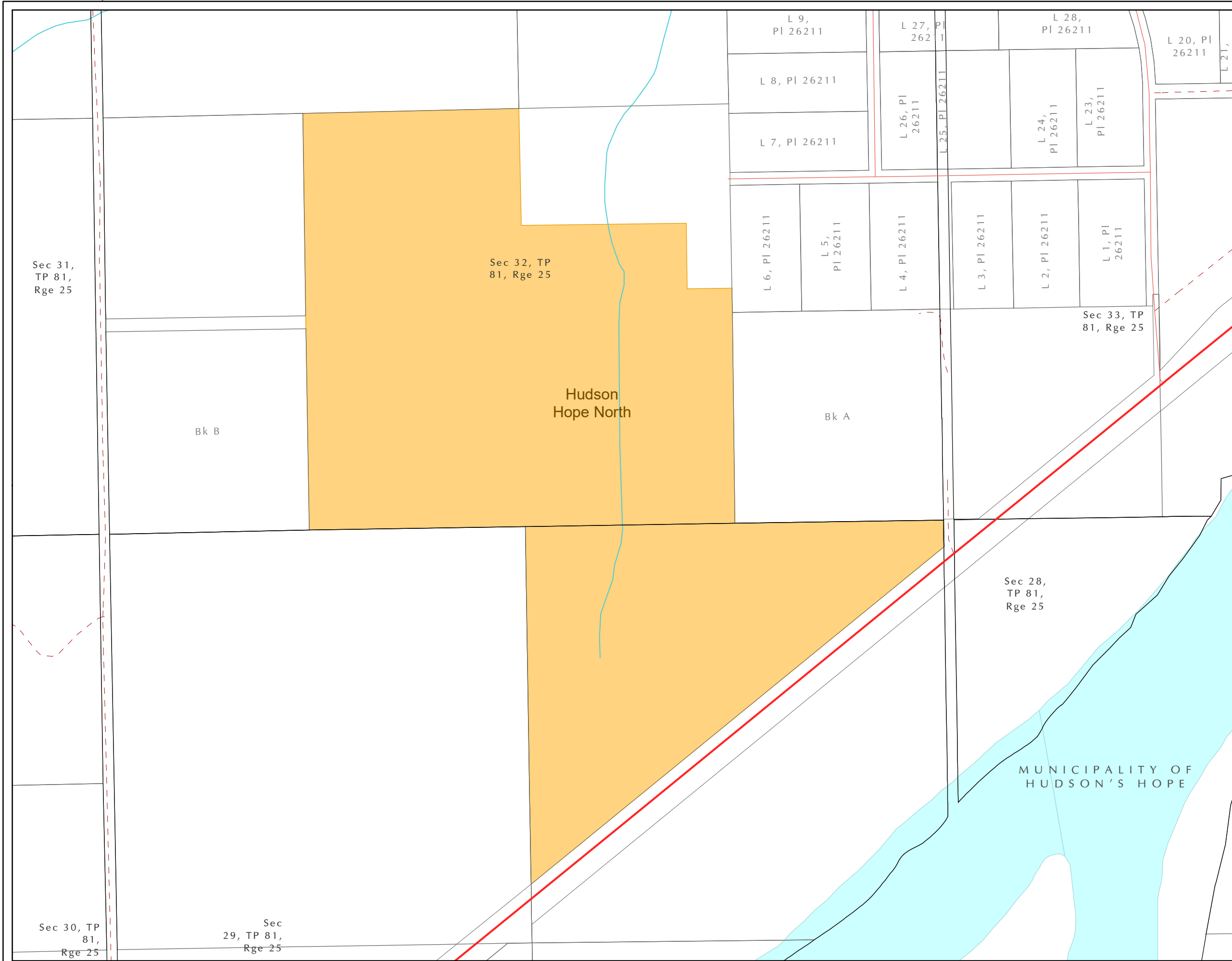
Confidential and Without Prejudice.
For internal use only.
Do not distribute.

DRAFT

1:7,000

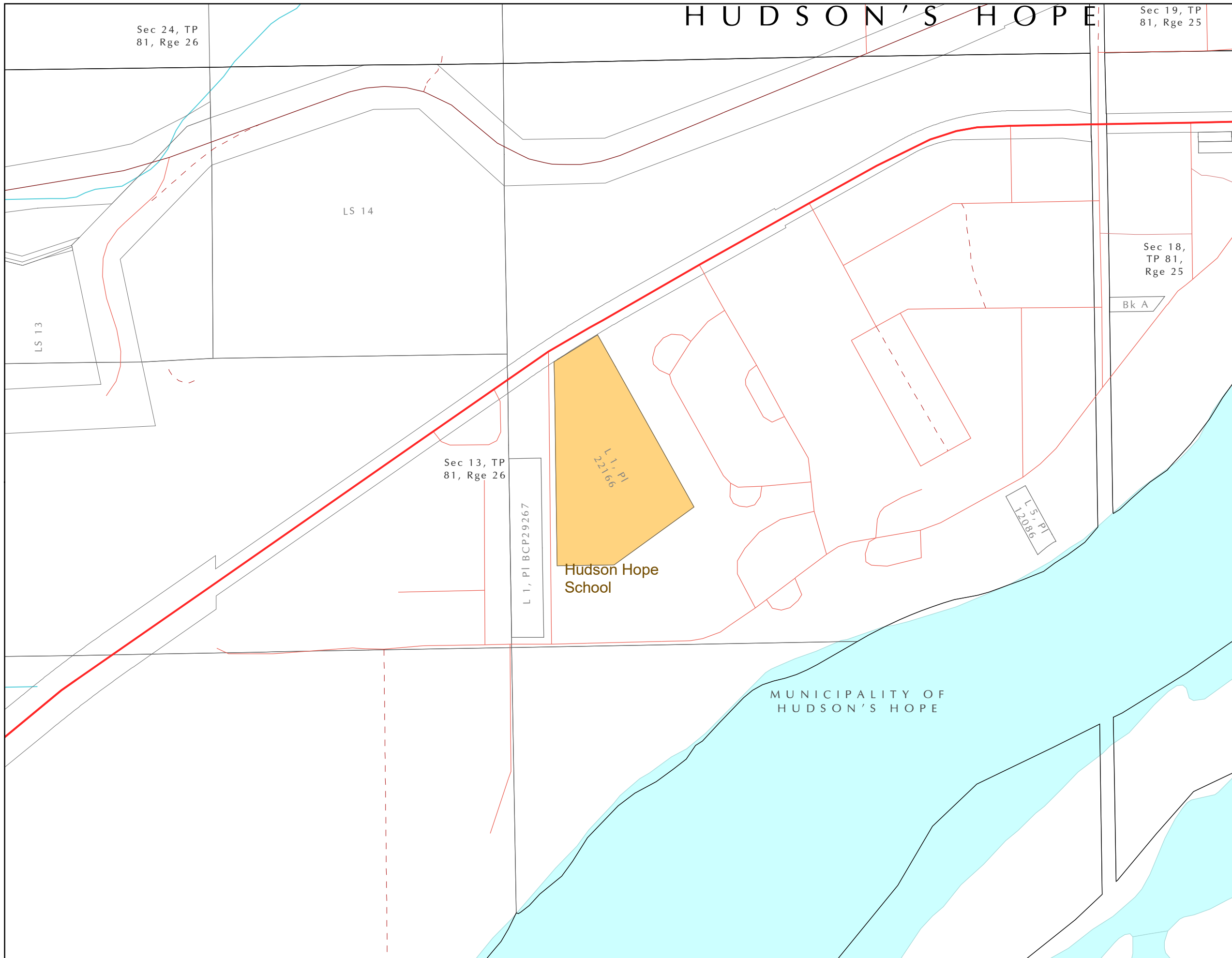


Produced by: GeoBC
 Created by: Decision Support Section
 Coordinate System: NAD 1983 UTM Zone 10N
 Date: January 27, 2021
 Produced for:
 Ministry of Indigenous Relations and Reconciliation



HUDSON'S HOPE

West Moberly First Nation TLE Area of Interest Map Atlas Map 2 of 20

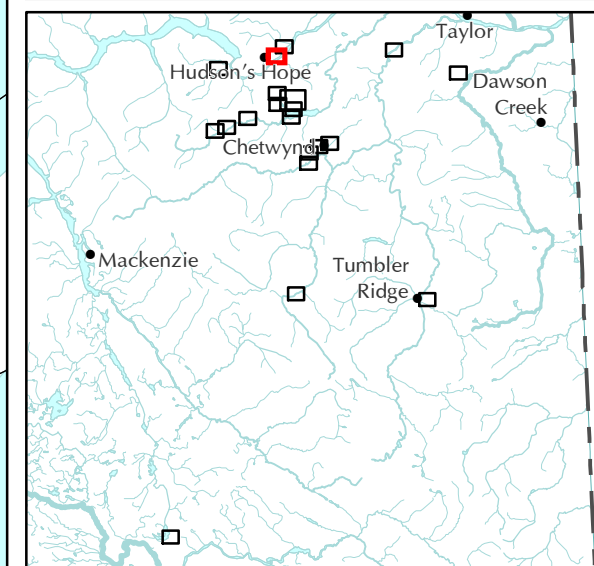
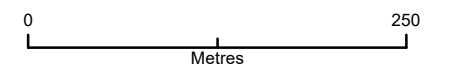


- Area of Interest - Additional
- Area of Interest - Shortfall
- West Moberly First Nations Indian Reserve
- Other Indian Reserve
- Park or Protected Area
- Municipality

Confidential and Without Prejudice.
For internal use only.
Do not distribute.







DRAFT

1:5,000



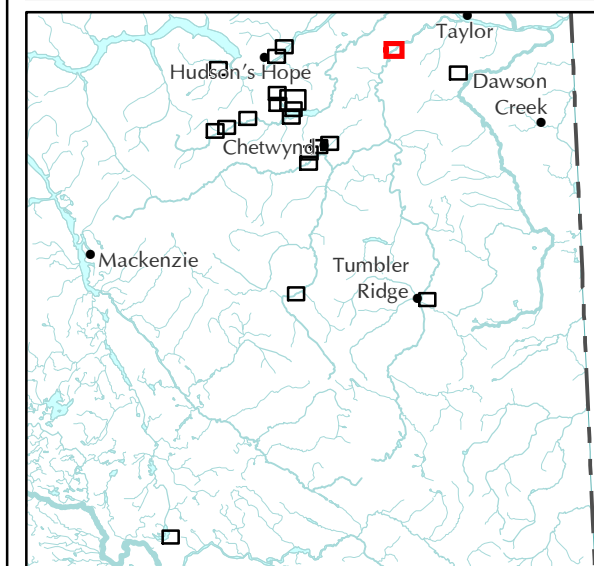
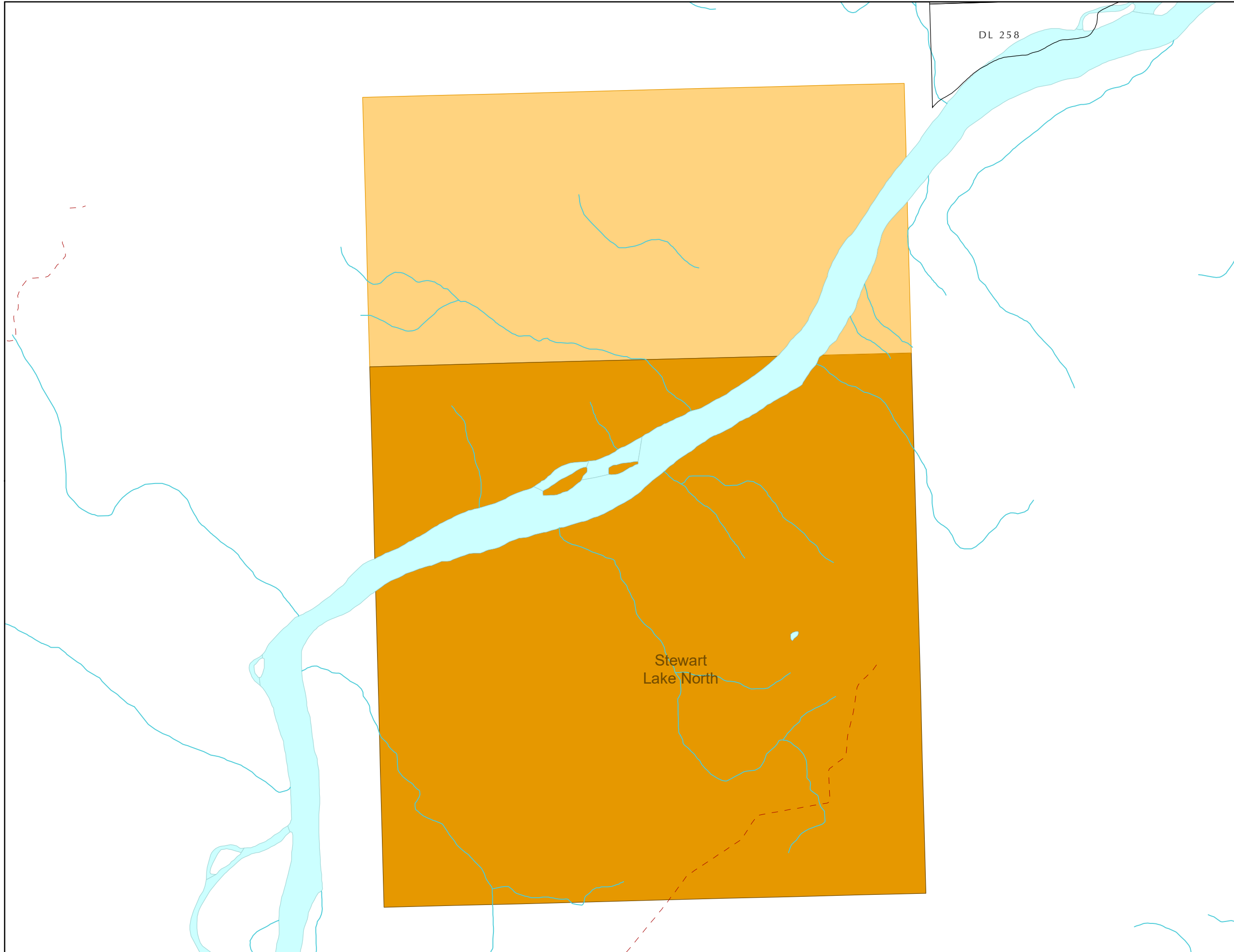
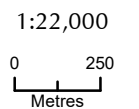
Produced by: GeoBC
 Created by: Decision Support Section
 Coordinate System: NAD 1983 UTM Zone 10N
 Date: January 27, 2021
 Produced for:
 Ministry of Indigenous Relations and Reconciliation

West Moberly First Nation TLE Area of Interest Map Atlas Map 3 of 20

-  Area of Interest - Additional
-  Area of Interest - Shortfall
-  West Moberly First Nations Indian Reserve
-  Other Indian Reserve
-  Park or Protected Area
-  Municipality







Confidential and Without Prejudice.
For internal use only.
Do not distribute.

DRAFT



Produced by: GeoBC
 Created by: Decision Support Section
 Coordinate System: NAD 1983 UTM Zone 10N
 Date: January 27, 2021
 Produced for:
 Ministry of Indigenous Relations and Reconciliation

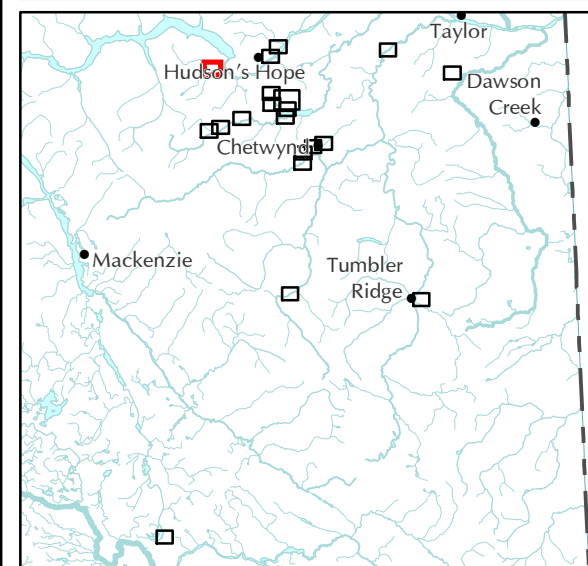
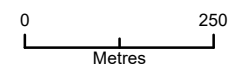
West Moberly First Nation TLE Area of Interest Map Atlas Map 4 of 20

-  Area of Interest - Additional
-  Area of Interest - Shortfall
-  West Moberly First Nations Indian Reserve
-  Other Indian Reserve
-  Park or Protected Area
-  Municipality

Confidential and Without Prejudice.
For internal use only.
Do not distribute.

DRAFT

1:10,000



Produced by: GeoBC
 Created by: Decision Support Section
 Coordinate System: NAD 1983 UTM Zone 10N
 Date: January 27, 2021
 Produced for:
 Ministry of Indigenous Relations and Reconciliation

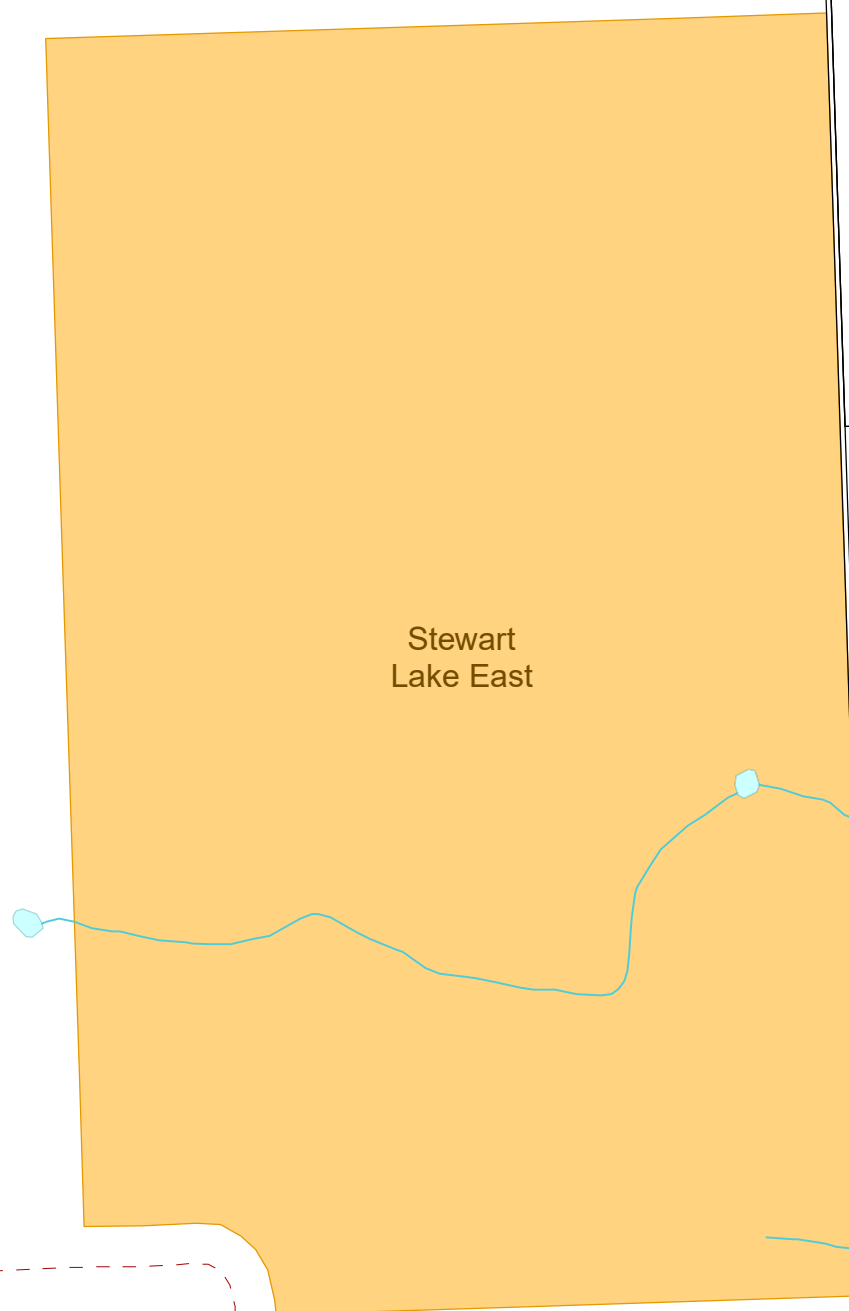
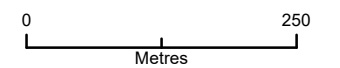
West Moberly First Nation TLE Area of Interest Map Atlas Map 5 of 20

- Area of Interest - Additional
- Area of Interest - Shortfall
- West Moberly First Nations Indian Reserve
- Other Indian Reserve
- Park or Protected Area
- Municipality

Confidential and Without Prejudice.
For internal use only.
Do not distribute.

DRAFT

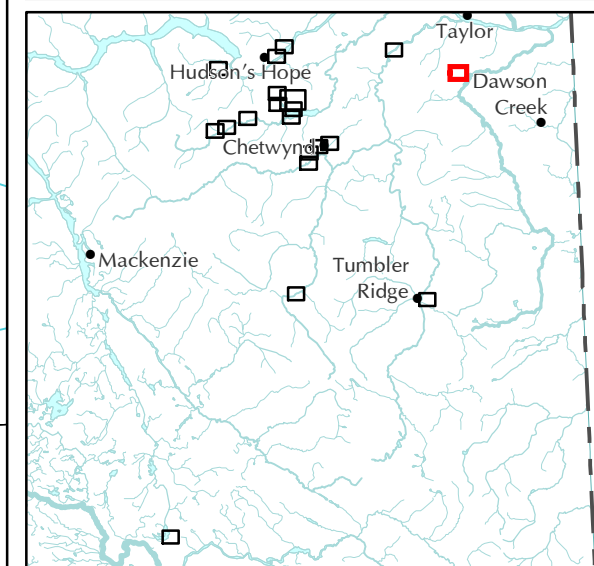
1:7,000



Sec 22,
TP 80,
Rge 18






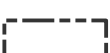
Stewart
Lake East

Sec 15, TP
80, Rge 18



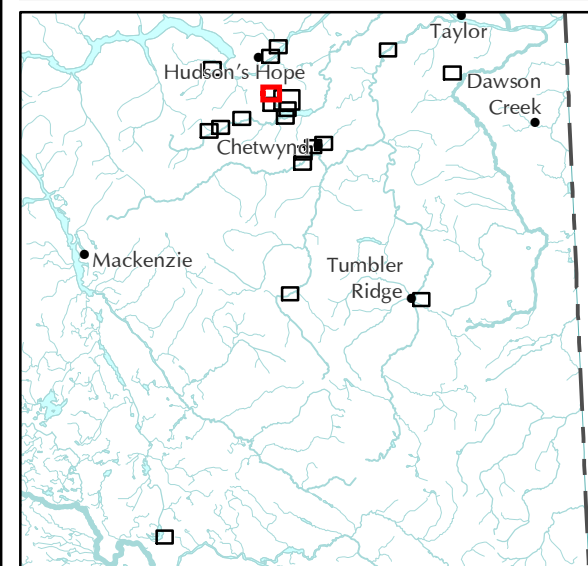
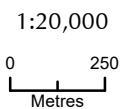
Produced by: GeoBC
 Created by: Decision Support Section
 Coordinate System: NAD 1983 UTM Zone 10N
 Date: January 27, 2021
 Produced for:
 Ministry of Indigenous Relations and Reconciliation

West Moberly First Nation TLE Area of Interest Map Atlas Map 6 of 20

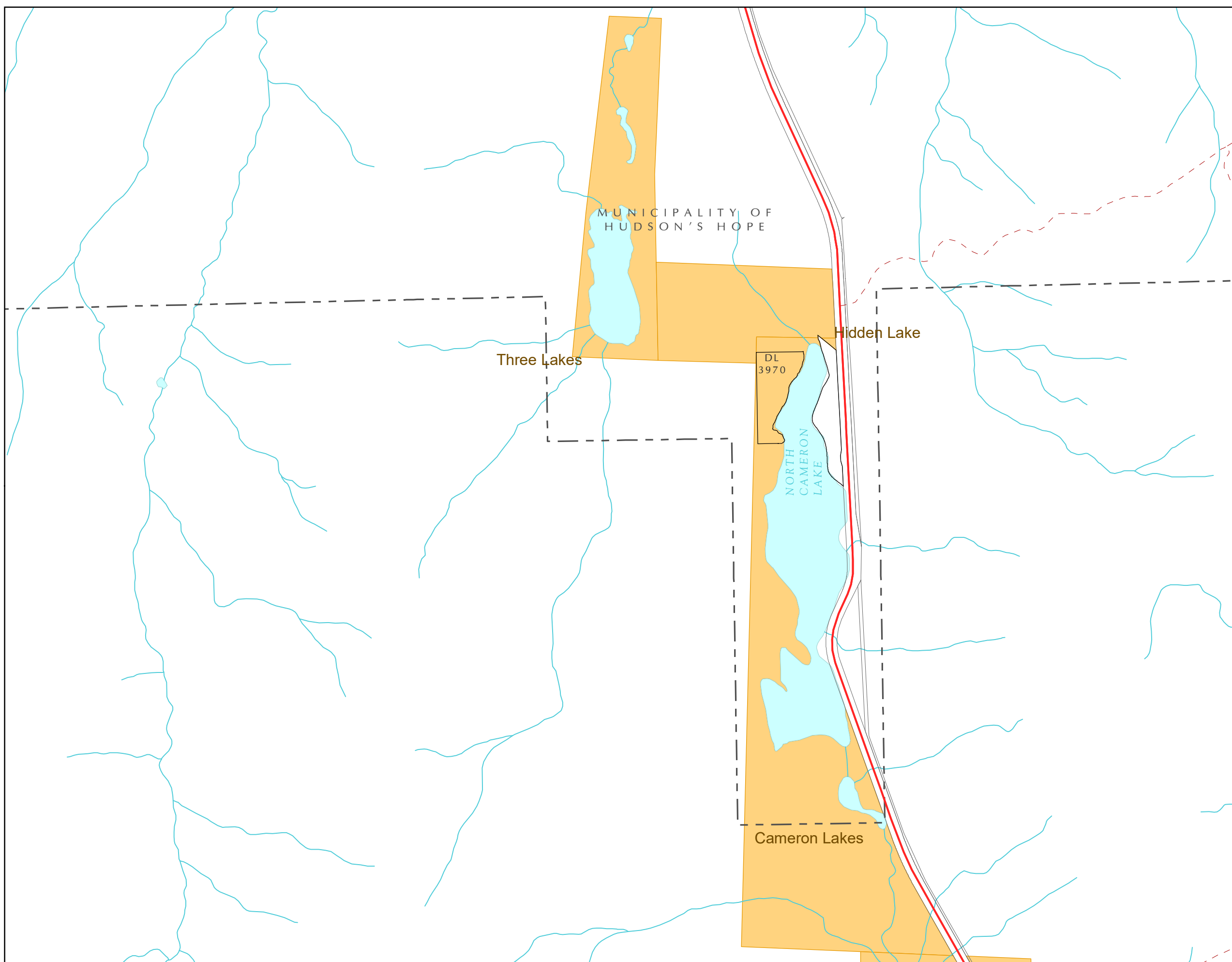
-  Area of Interest - Additional
-  Area of Interest - Shortfall
-  West Moberly First Nations Indian Reserve
-  Other Indian Reserve
-  Park or Protected Area
-  Municipality

Confidential and Without Prejudice.
For internal use only.
Do not distribute.

DRAFT



Produced by: GeoBC
 Created by: Decision Support Section
 Coordinate System: NAD 1983 UTM Zone 10N
 Date: January 27, 2021
 Produced for:
 Ministry of Indigenous Relations and Reconciliation



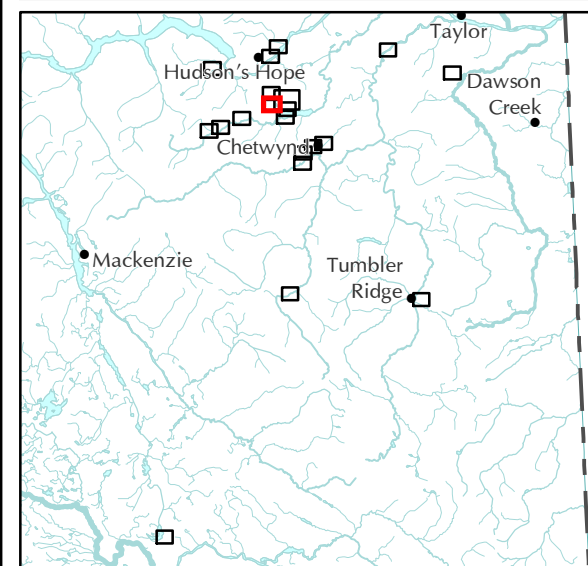
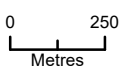
West Moberly First Nation TLE Area of Interest Map Atlas Map 7 of 20

- Area of Interest - Additional
- Area of Interest - Shortfall
- West Moberly First Nations Indian Reserve
- Other Indian Reserve
- Park or Protected Area
- Municipality

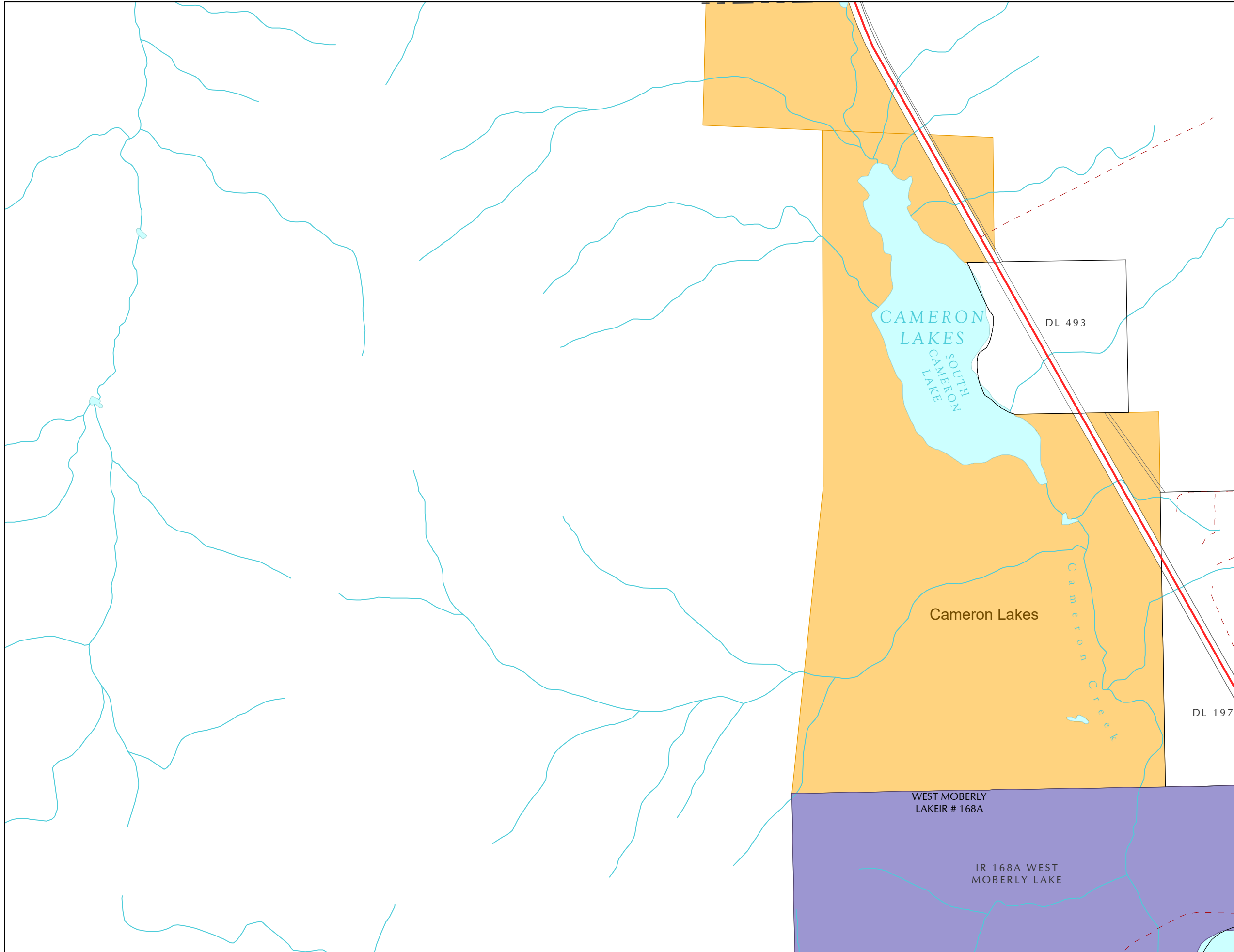
Confidential and Without Prejudice.
For internal use only.
Do not distribute.

DRAFT

1:20,000



Produced by: GeoBC
 Created by: Decision Support Section
 Coordinate System: NAD 1983 UTM Zone 10N
 Date: January 27, 2021
 Produced for:
 Ministry of Indigenous Relations and Reconciliation



West Moberly First Nation TLE Area of Interest Map Atlas Map 8 of 20

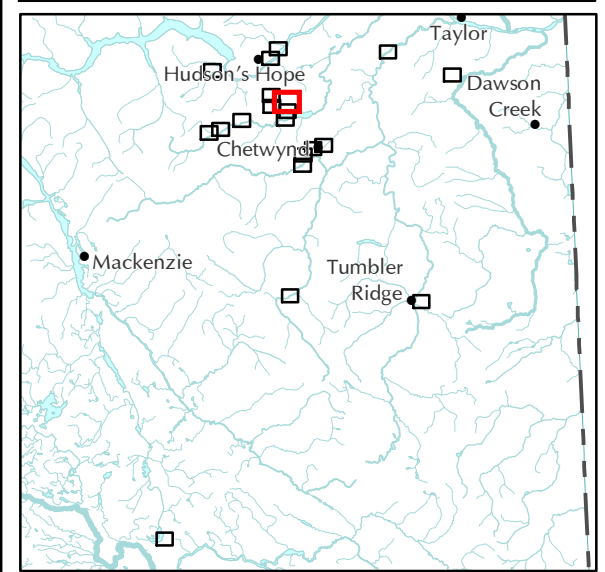
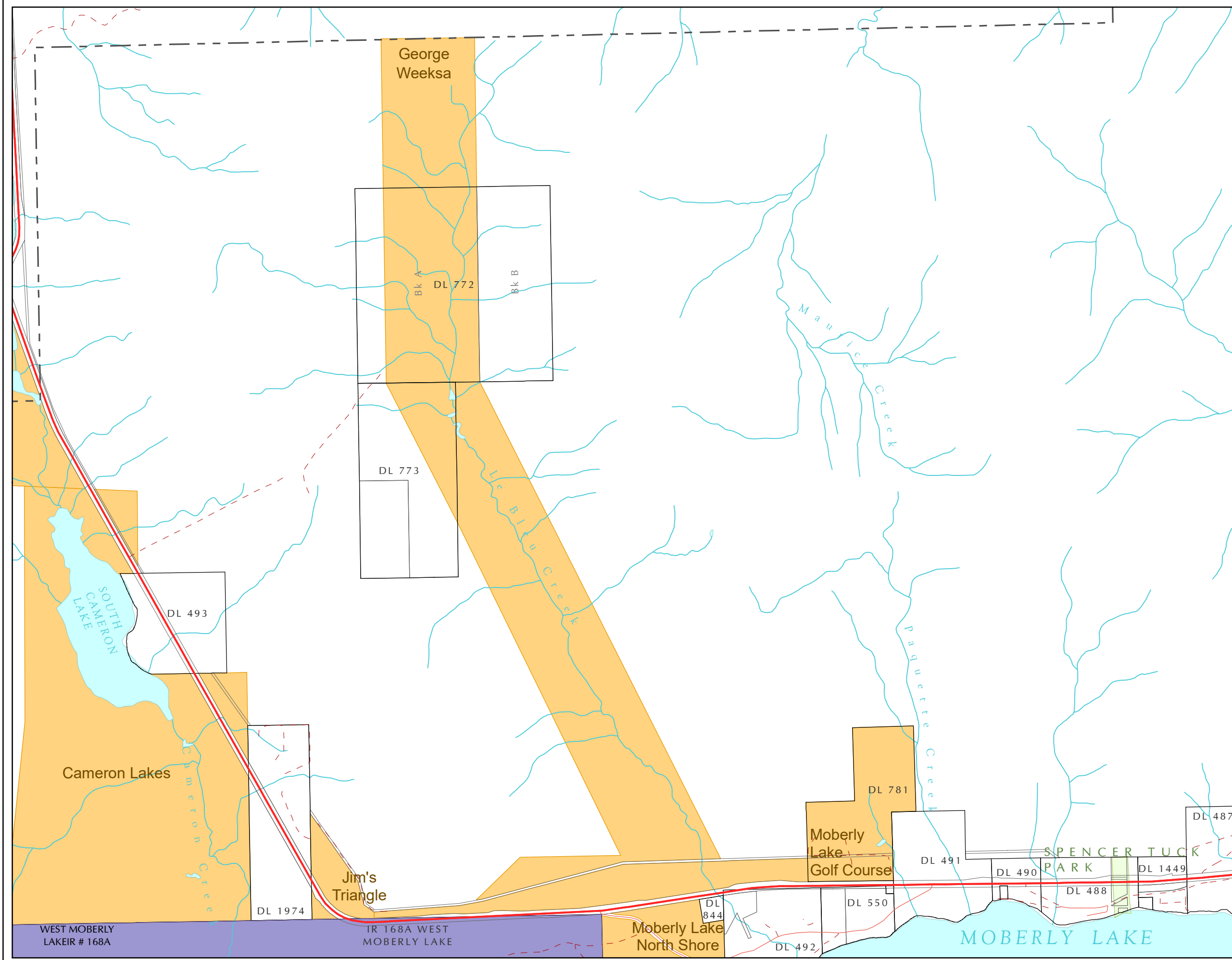
-  Area of Interest - Additional
-  Area of Interest - Shortfall
-  West Moberly First Nations Indian Reserve
-  Other Indian Reserve
-  Park or Protected Area
-  Municipality

**Confidential and Without Prejudice.
For internal use only.
Do not distribute.**

DRAFT

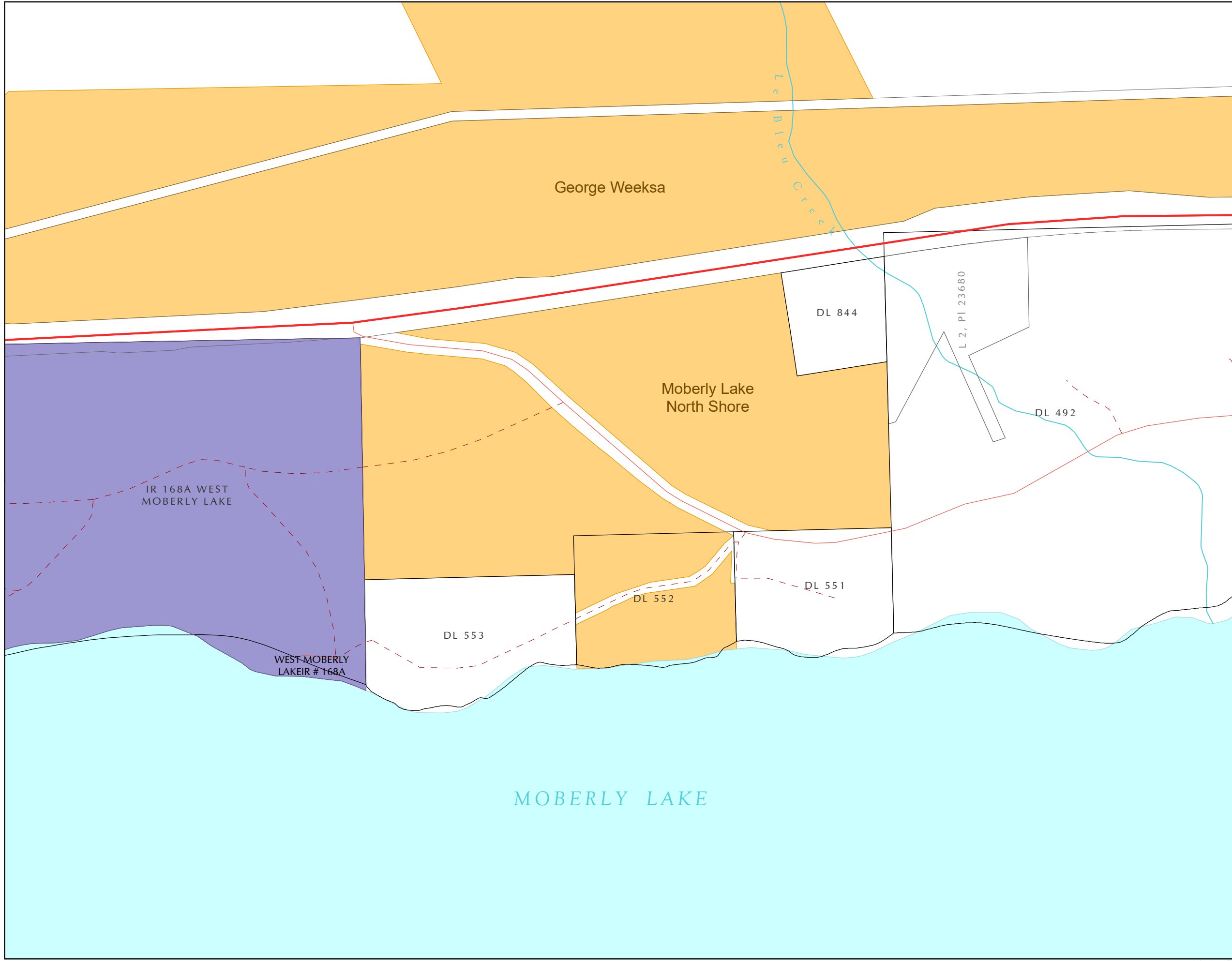
1:30,000

0 250
Metres



Produced by: GeoBC
 Created by: Decision Support Section
 Coordinate System: NAD 1983 UTM Zone 10N
 Date: January 27, 2021
 Produced for:
 Ministry of Indigenous Relations and Reconciliation

West Moberly First Nation TLE Area of Interest Map Atlas Map 9 of 20

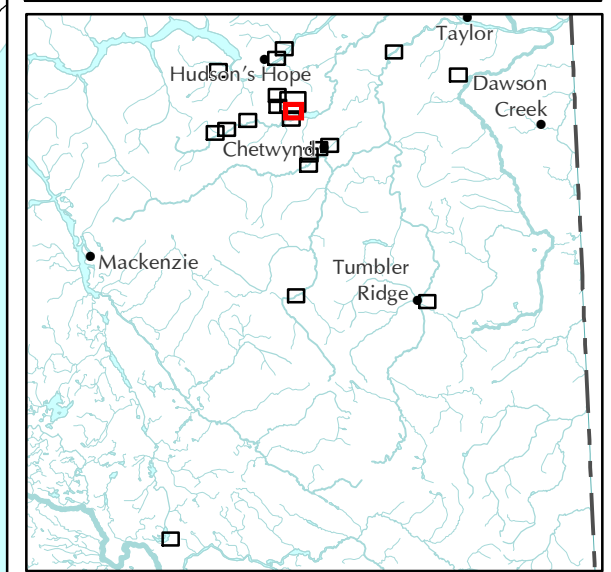
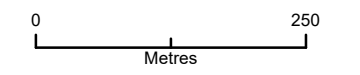


- Area of Interest - Additional
- Area of Interest - Shortfall
- West Moberly First Nations Indian Reserve
- Other Indian Reserve
- Park or Protected Area
- Municipality

Confidential and Without Prejudice.
For internal use only.
Do not distribute.

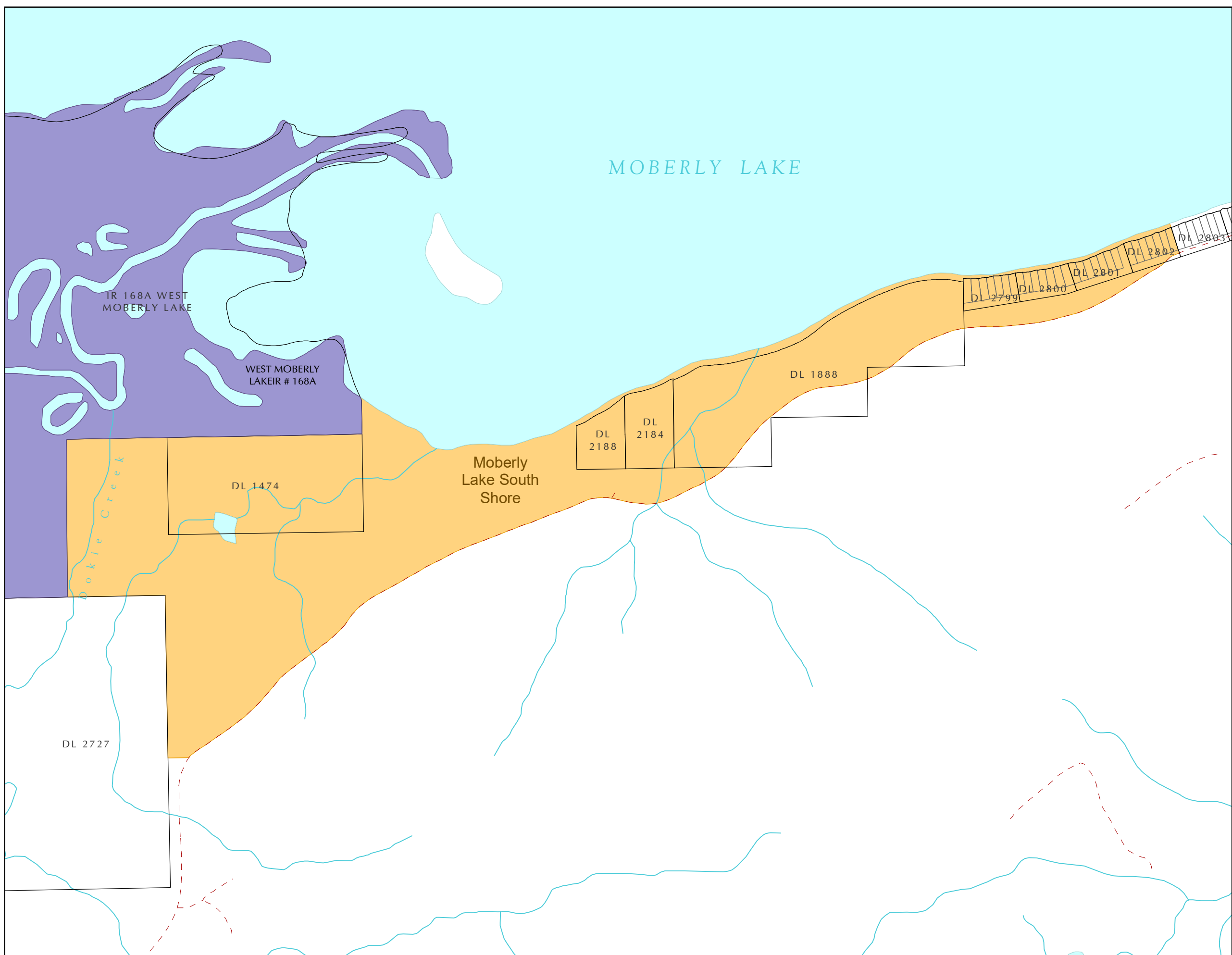
DRAFT

1:7,000



Produced by: GeoBC
 Created by: Decision Support Section
 Coordinate System: NAD 1983 UTM Zone 10N
 Date: January 27, 2021
 Produced for:
 Ministry of Indigenous Relations and Reconciliation

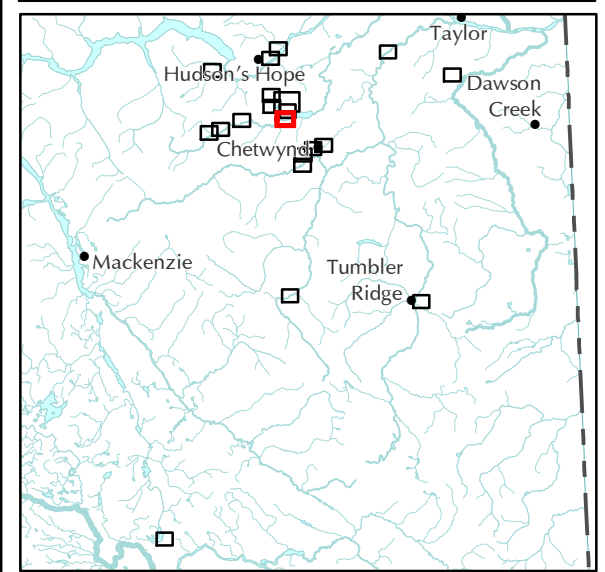
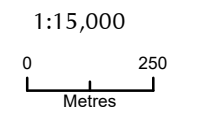
West Moberly First Nation TLE Area of Interest Map Atlas Map 10 of 20



-  Area of Interest - Additional
-  Area of Interest - Shortfall
-  West Moberly First Nations Indian Reserve
-  Other Indian Reserve
-  Park or Protected Area
-  Municipality







Confidential and Without Prejudice.
For internal use only.
Do not distribute.

DRAFT



Produced by: GeoBC
Created by: Decision Support Section
Coordinate System: NAD 1983 UTM Zone 10N
Date: January 27, 2021
Produced for:
Ministry of Indigenous Relations and Reconciliation

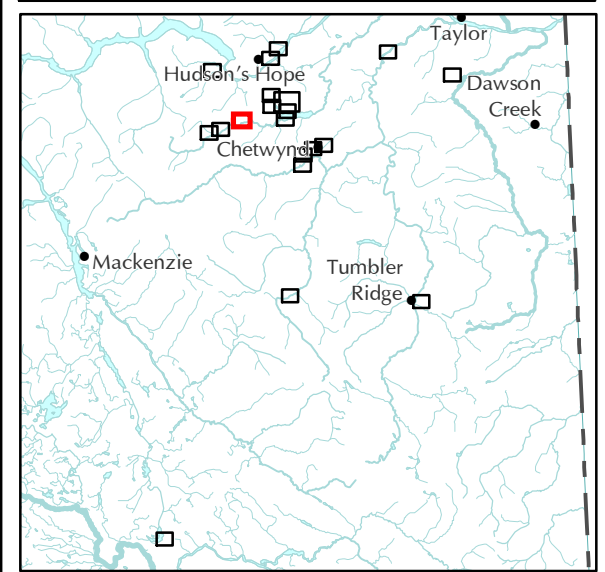
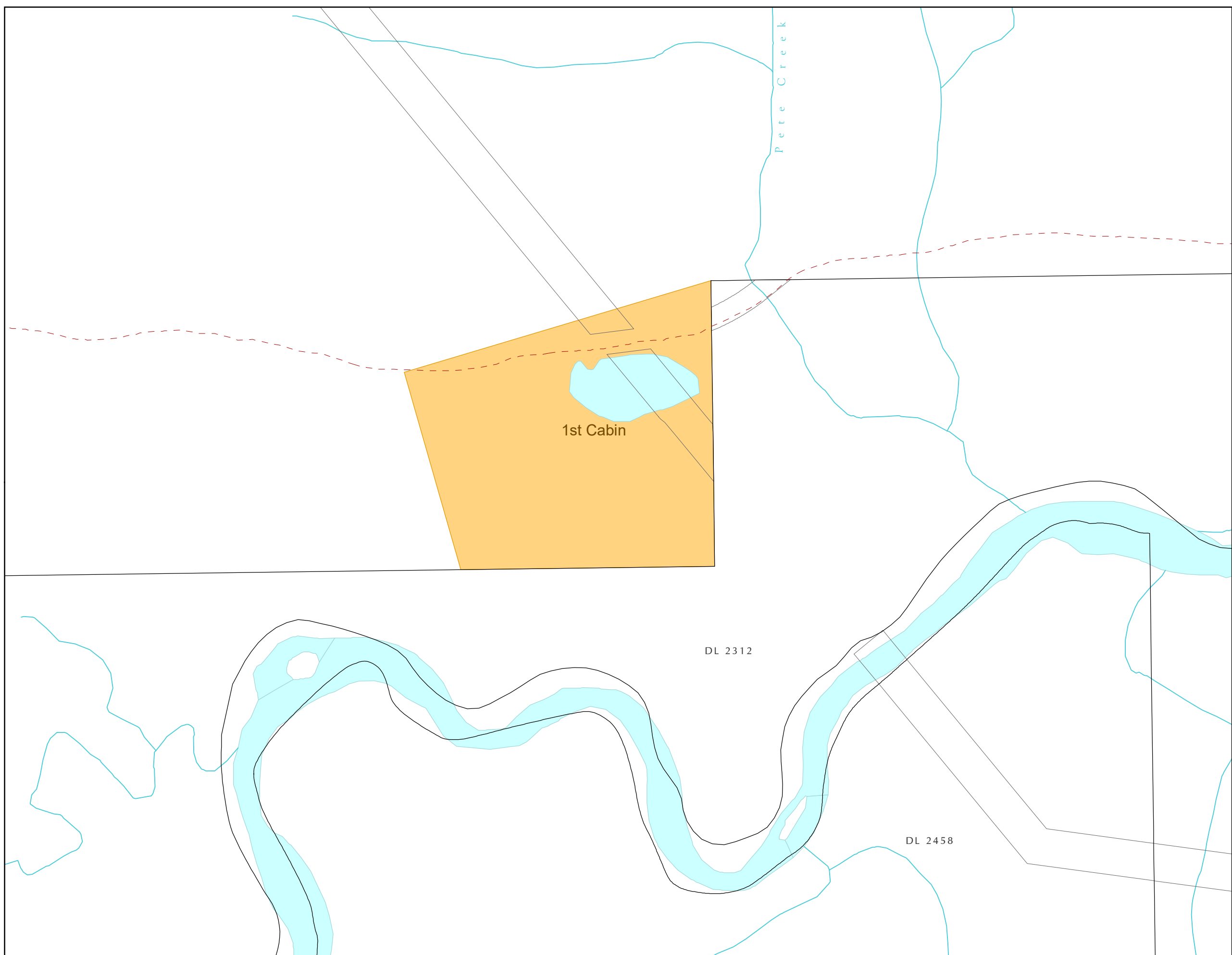
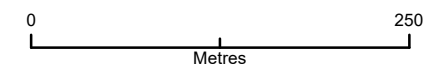
West Moberly First Nation TLE Area of Interest Map Atlas Map 11 of 20

-  Area of Interest - Additional
-  Area of Interest - Shortfall
-  West Moberly First Nations Indian Reserve
-  Other Indian Reserve
-  Park or Protected Area
-  Municipality

Confidential and Without Prejudice.
For internal use only.
Do not distribute.







DRAFT

1:5,000



Produced by: GeoBC
 Created by: Decision Support Section
 Coordinate System: NAD 1983 UTM Zone 10N
 Date: January 27, 2021
 Produced for:
 Ministry of Indigenous Relations and Reconciliation

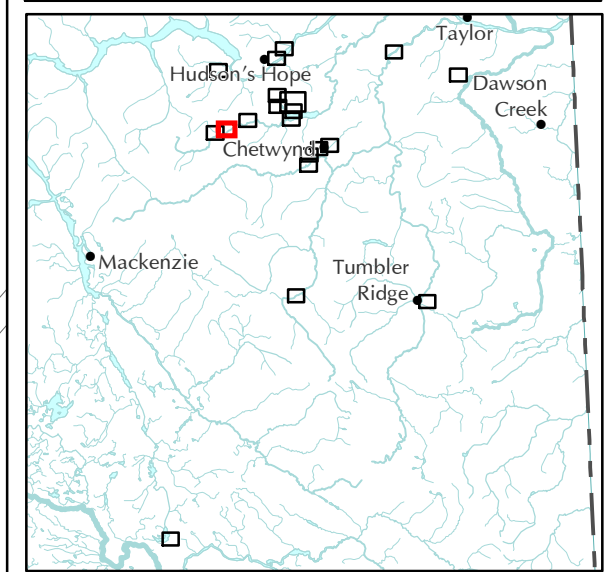
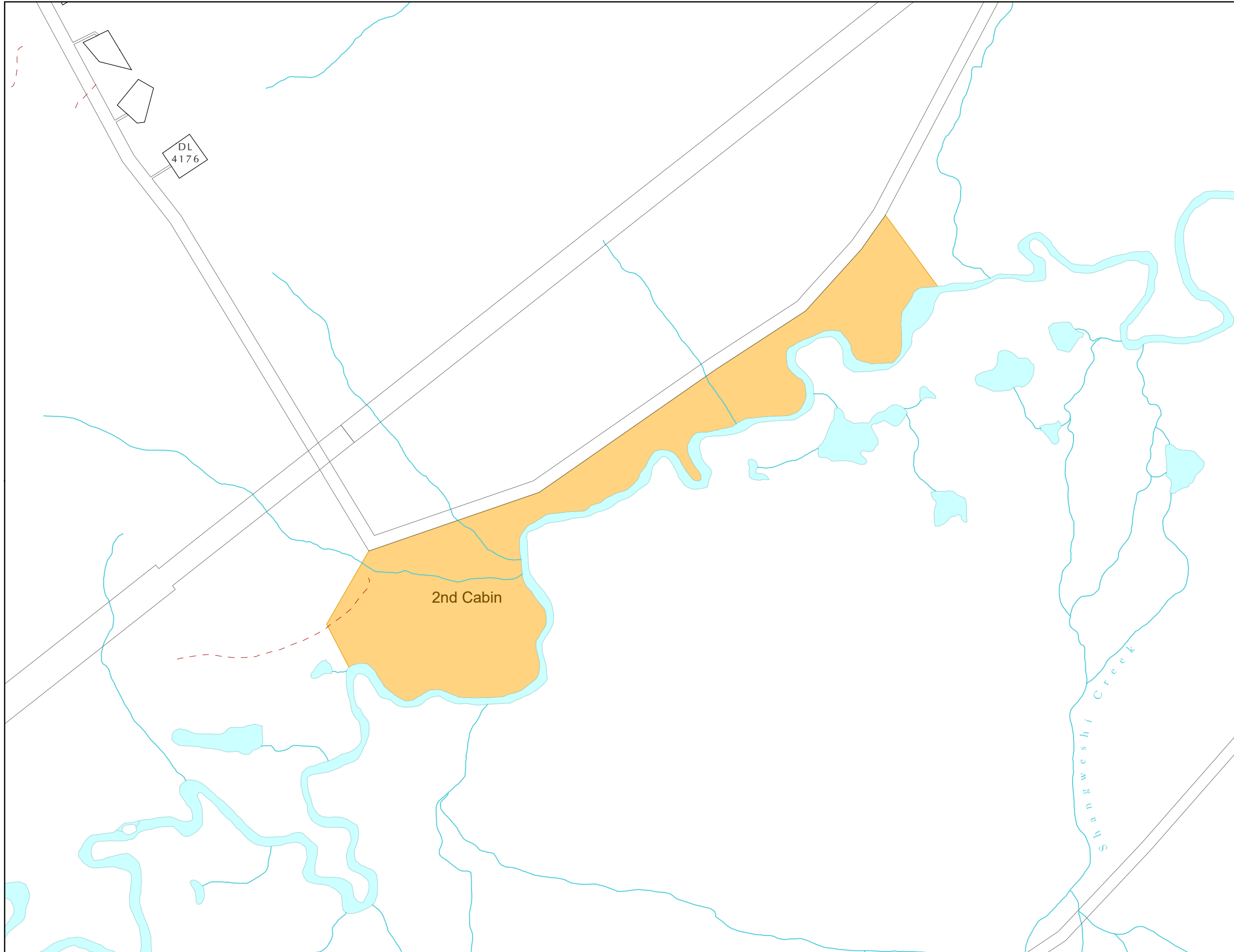
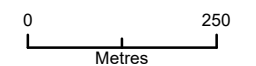
West Moberly First Nation TLE Area of Interest Map Atlas Map 12 of 20

-  Area of Interest - Additional
-  Area of Interest - Shortfall
-  West Moberly First Nations Indian Reserve
-  Other Indian Reserve
-  Park or Protected Area
-  Municipality

Confidential and Without Prejudice.
For internal use only.
Do not distribute.

DRAFT

1:10,000



Produced by: GeoBC
 Created by: Decision Support Section
 Coordinate System: NAD 1983 UTM Zone 10N
 Date: January 27, 2021
 Produced for:
 Ministry of Indigenous Relations and Reconciliation

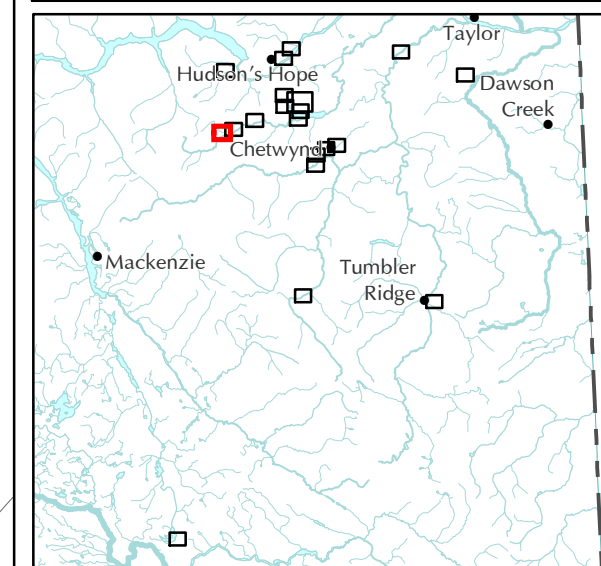
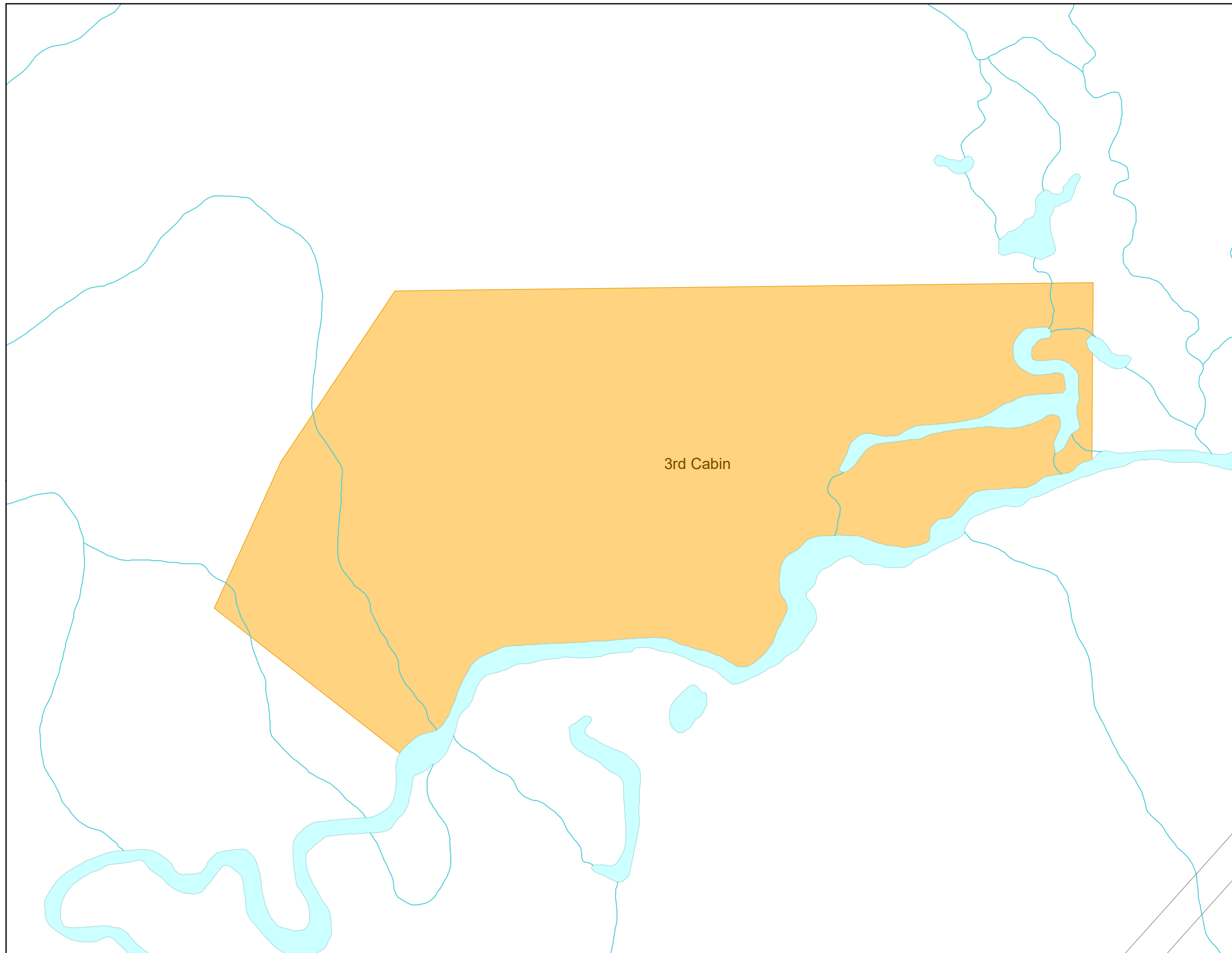
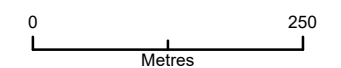
West Moberly First Nation TLE Area of Interest Map Atlas Map 13 of 20

- Area of Interest - Additional
- Area of Interest - Shortfall
- West Moberly First Nations Indian Reserve
- Other Indian Reserve
- Park or Protected Area
- Municipality

Confidential and Without Prejudice.
For internal use only.
Do not distribute.







DRAFT

1:7,000



Produced by: GeoBC
 Created by: Decision Support Section
 Coordinate System: NAD 1983 UTM Zone 10N
 Date: January 27, 2021
 Produced for:
 Ministry of Indigenous Relations and Reconciliation

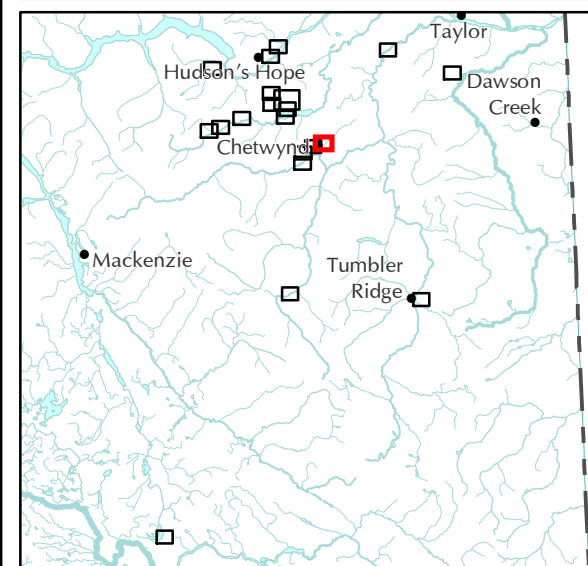
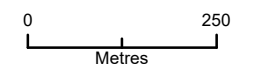
West Moberly First Nation TLE Area of Interest Map Atlas Map 14 of 20

-  Area of Interest - Additional
-  Area of Interest - Shortfall
-  West Moberly First Nations Indian Reserve
-  Other Indian Reserve
-  Park or Protected Area
-  Municipality

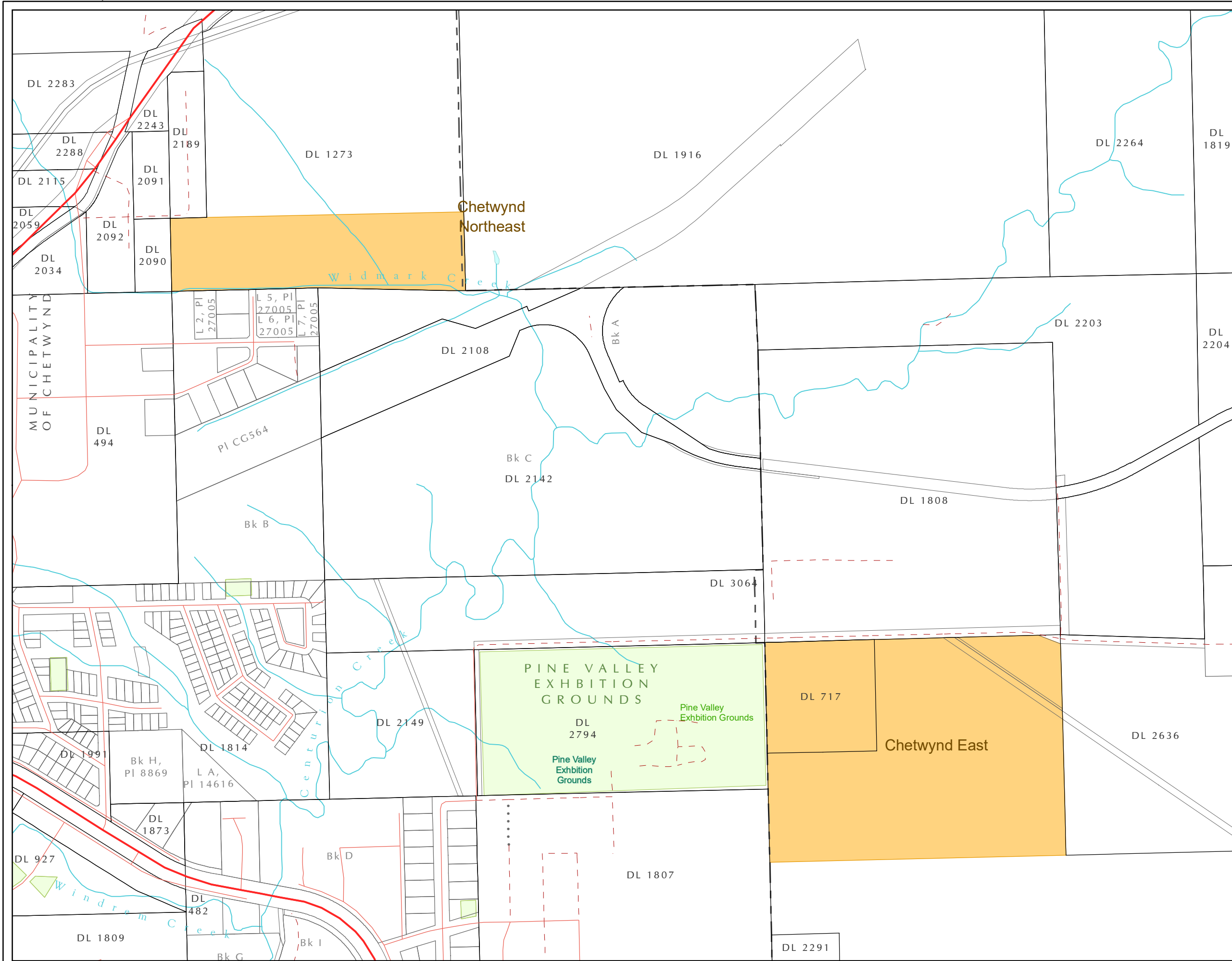
Confidential and Without Prejudice.
For internal use only.
Do not distribute.

DRAFT

1:10,000



Produced by: GeoBC
 Created by: Decision Support Section
 Coordinate System: NAD 1983 UTM Zone 10N
 Date: January 27, 2021
 Produced for:
 Ministry of Indigenous Relations and Reconciliation



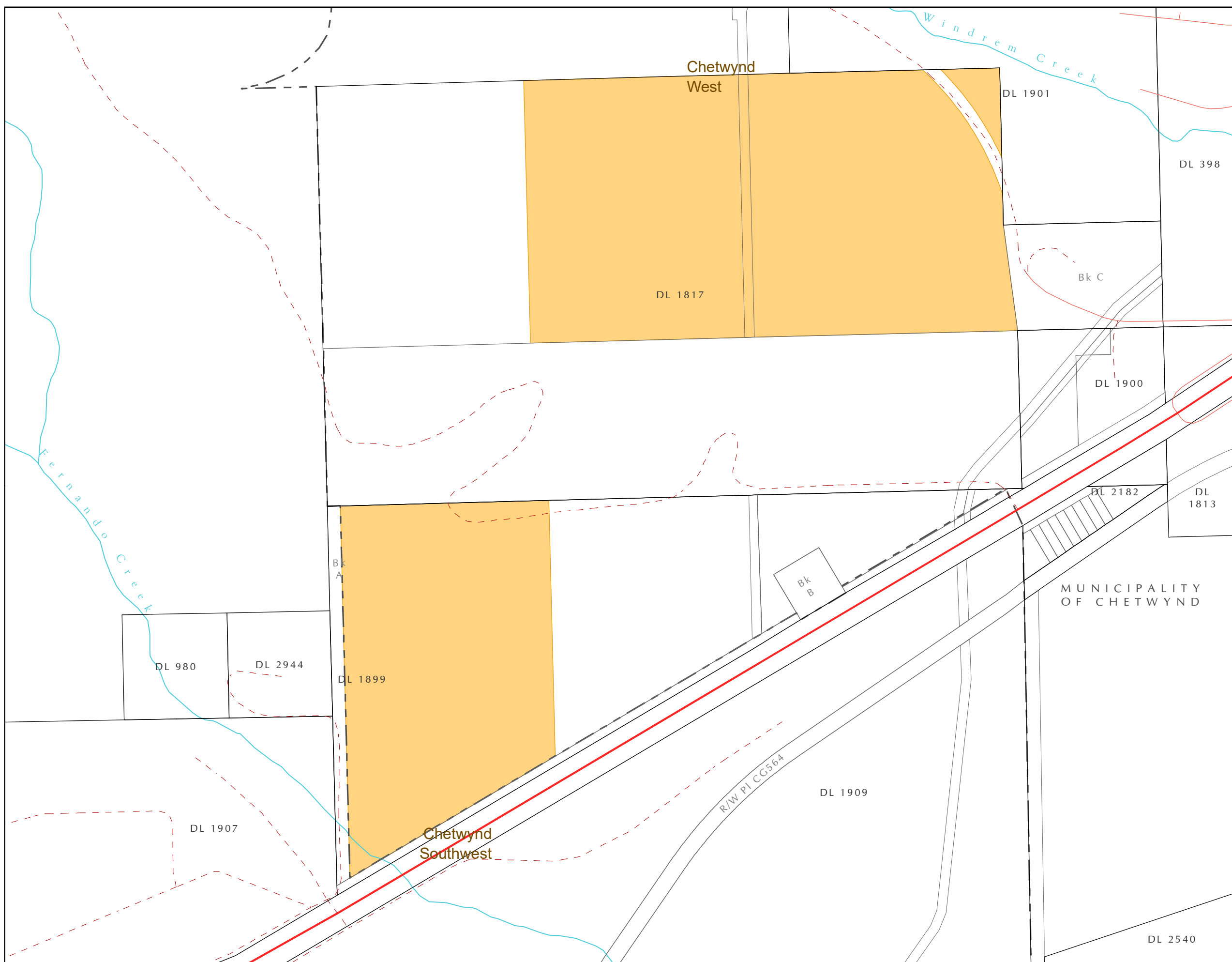
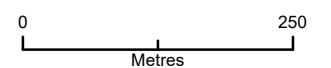
West Moberly First Nation TLE Area of Interest Map Atlas Map 15 of 20

- Area of Interest - Additional
- Area of Interest - Shortfall
- West Moberly First Nations Indian Reserve
- Other Indian Reserve
- Park or Protected Area
- Municipality

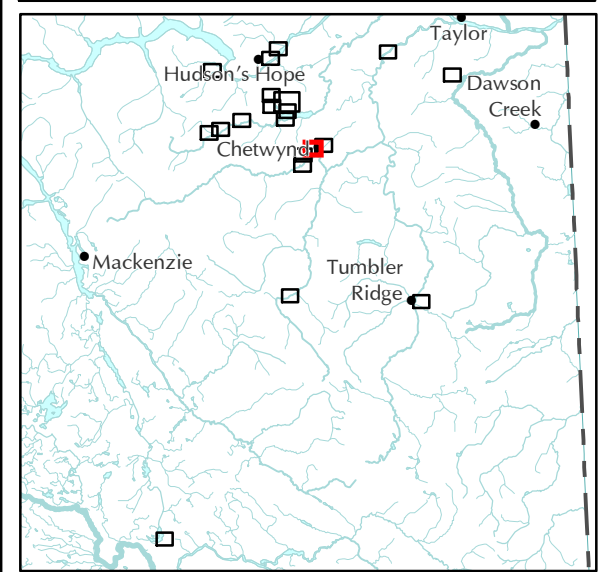
Confidential and Without Prejudice.
For internal use only.
Do not distribute.

DRAFT

1:7,000









MUNICIPALITY
OF CHETWYND



Produced by: GeoBC
 Created by: Decision Support Section
 Coordinate System: NAD 1983 UTM Zone 10N
 Date: January 27, 2021
 Produced for:
 Ministry of Indigenous Relations and Reconciliation

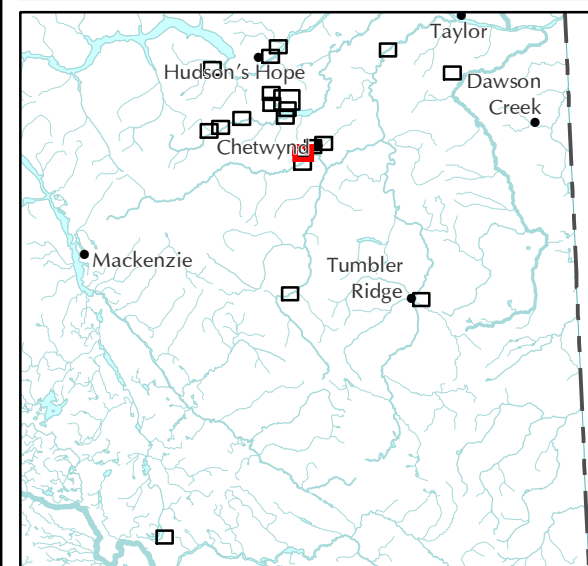
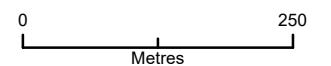
West Moberly First Nation TLE Area of Interest Map Atlas Map 16 of 20

-  Area of Interest - Additional
-  Area of Interest - Shortfall
-  West Moberly First Nations Indian Reserve
-  Other Indian Reserve
-  Park or Protected Area
-  Municipality

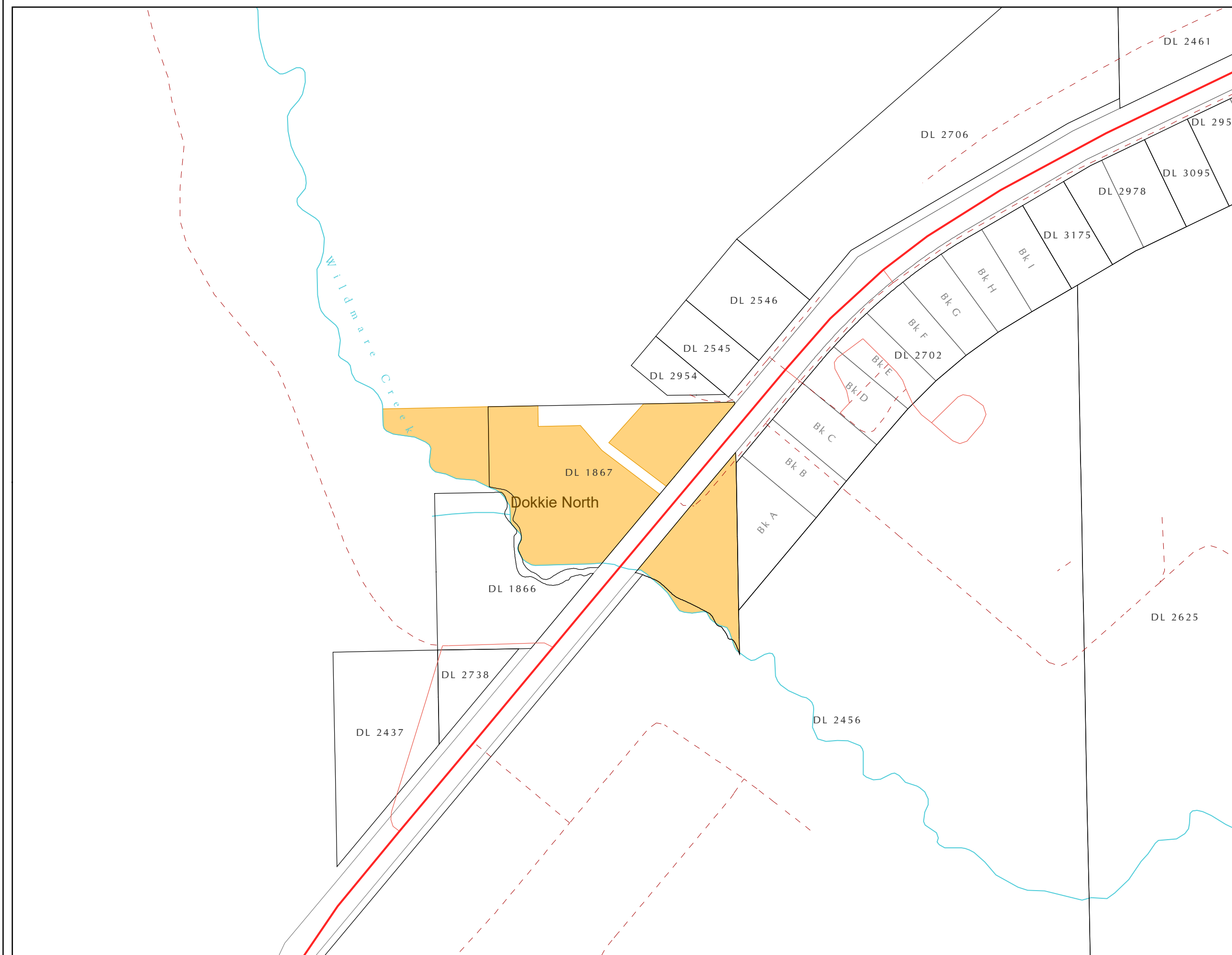
Confidential and Without Prejudice.
For internal use only.
Do not distribute.

DRAFT

1:7,000



Produced by: GeoBC
 Created by: Decision Support Section
 Coordinate System: NAD 1983 UTM Zone 10N
 Date: January 27, 2021
 Produced for:
 Ministry of Indigenous Relations and Reconciliation



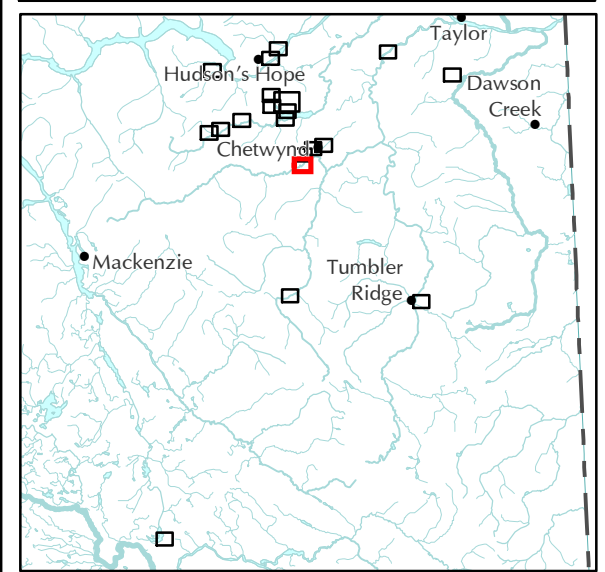
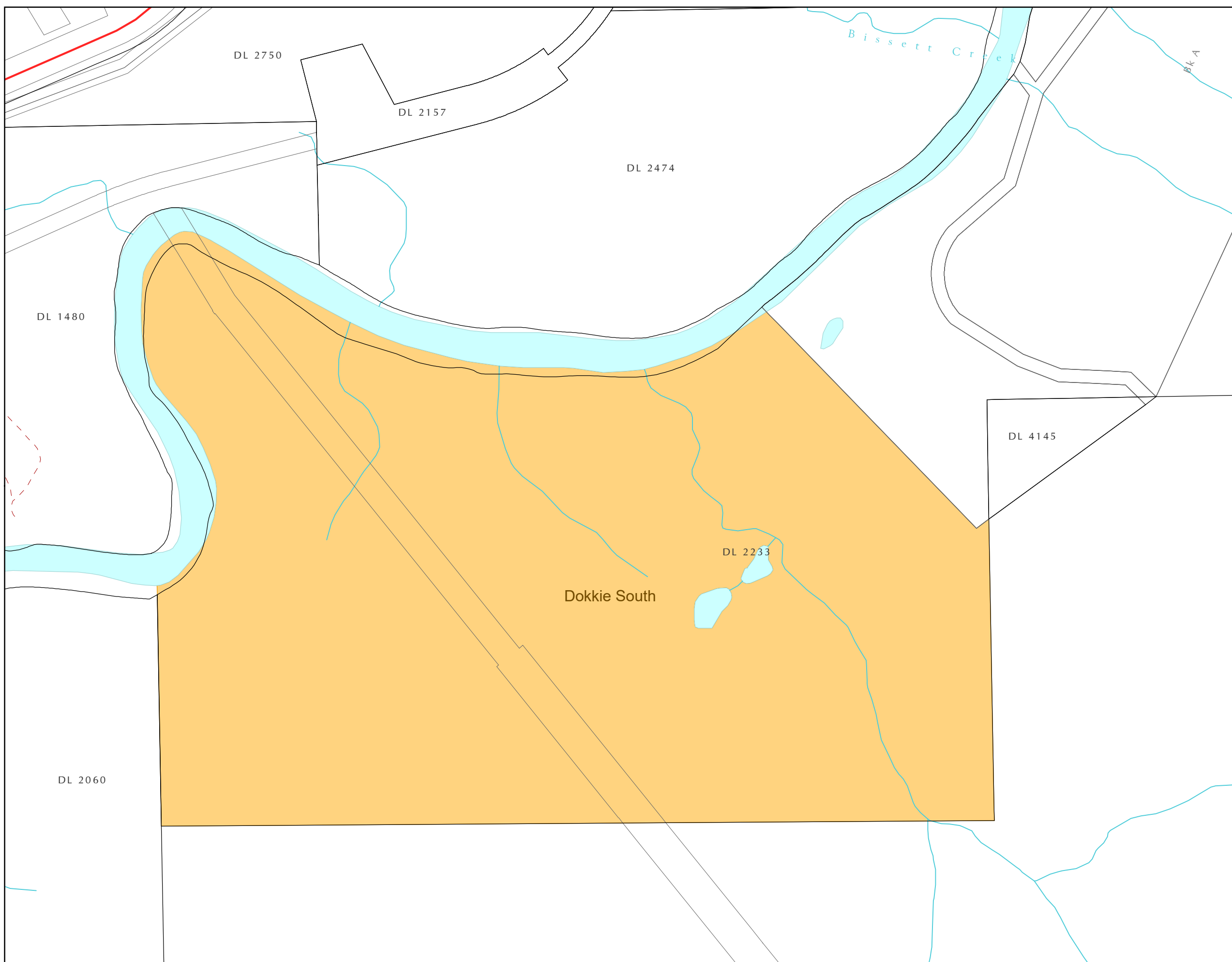
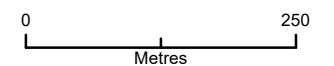
West Moberly First Nation TLE Area of Interest Map Atlas Map 17 of 20

- Area of Interest - Additional
- Area of Interest - Shortfall
- West Moberly First Nations Indian Reserve
- Other Indian Reserve
- Park or Protected Area
- Municipality

Confidential and Without Prejudice.
For internal use only.
Do not distribute.

DRAFT

1:7,000



Produced by: GeoBC
 Created by: Decision Support Section
 Coordinate System: NAD 1983 UTM Zone 10N
 Date: January 27, 2021
 Produced for:
 Ministry of Indigenous Relations and Reconciliation

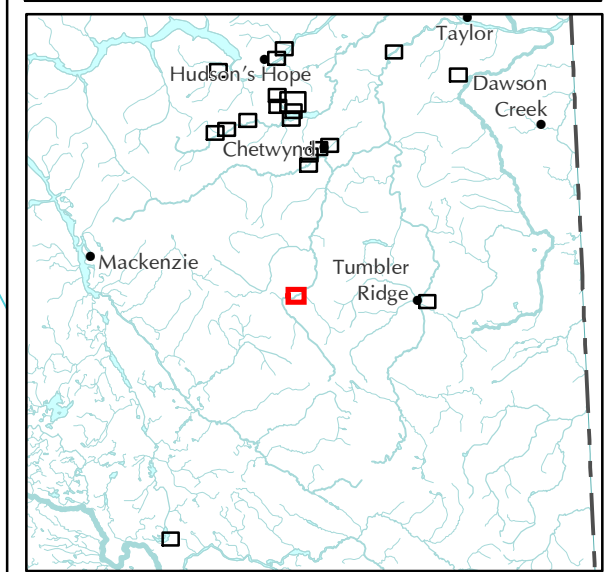
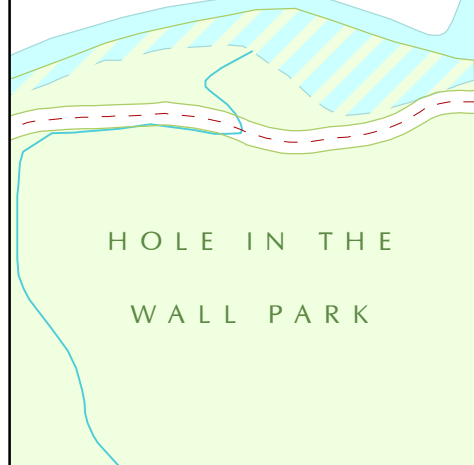
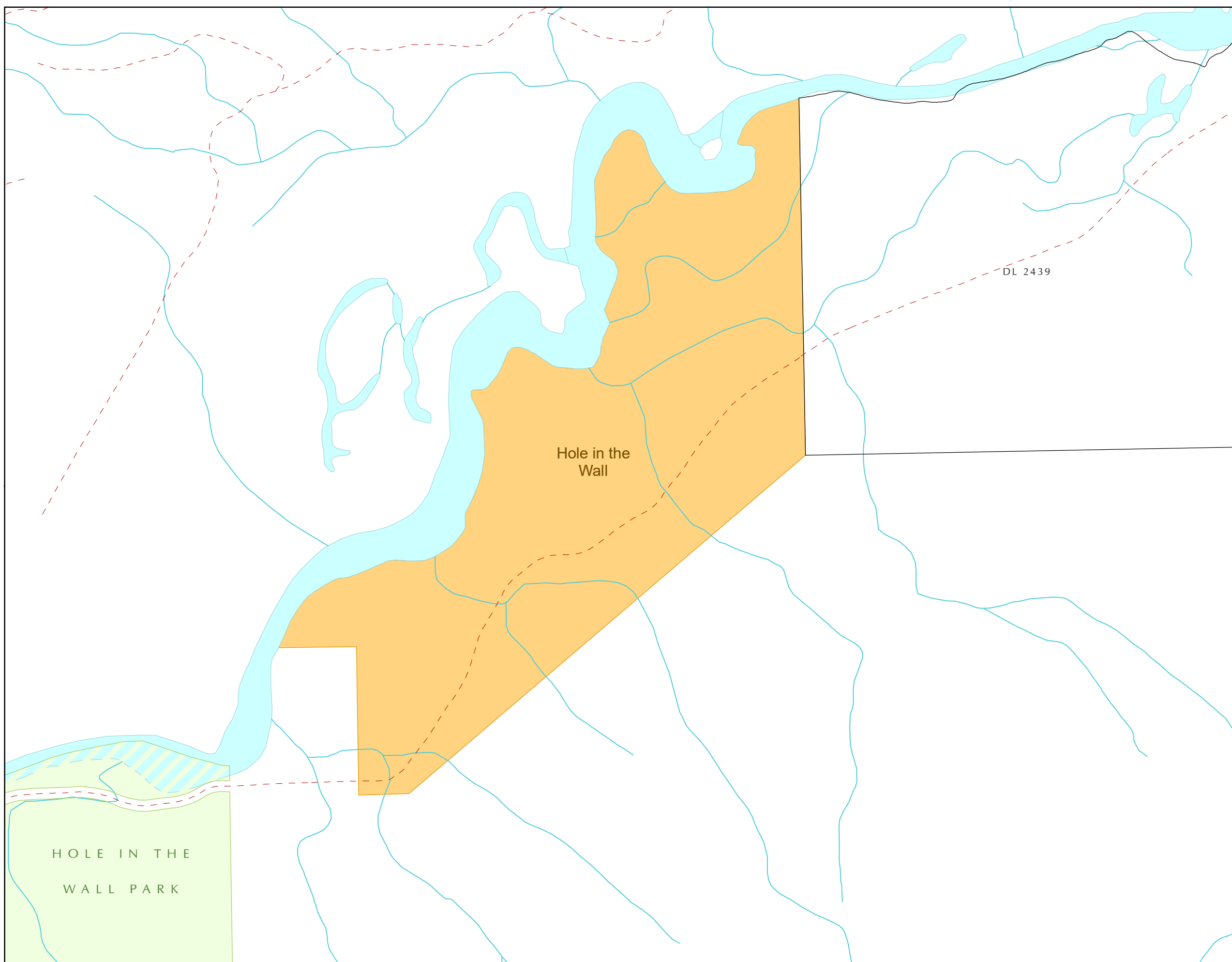
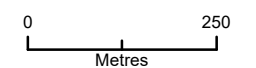
West Moberly First Nation TLE Area of Interest Map Atlas Map 18 of 20

- Area of Interest - Additional
- Area of Interest - Shortfall
- West Moberly First Nations Indian Reserve
- Other Indian Reserve
- Park or Protected Area
- Municipality

Confidential and Without Prejudice.
For internal use only.
Do not distribute.






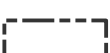
DRAFT

1:10,000



Produced by: GeoBC
 Created by: Decision Support Section
 Coordinate System: NAD 1983 UTM Zone 10N
 Date: January 27, 2021
 Produced for:
 Ministry of Indigenous Relations and Reconciliation

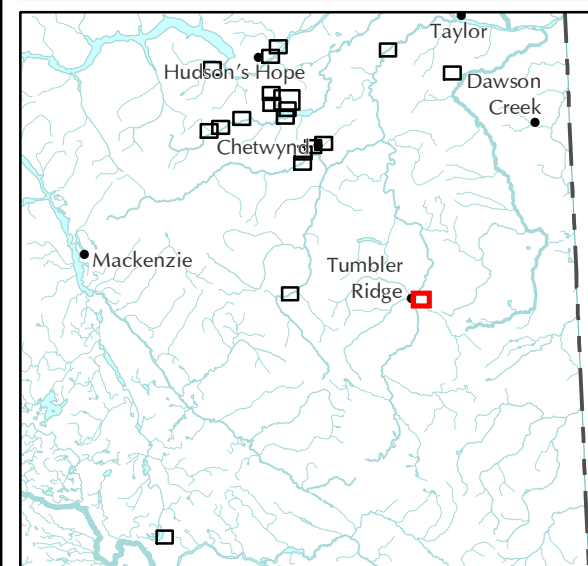
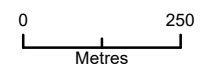
West Moberly First Nation TLE Area of Interest Map Atlas Map 19 of 20

-  Area of Interest - Additional
-  Area of Interest - Shortfall
-  West Moberly First Nations Indian Reserve
-  Other Indian Reserve
-  Park or Protected Area
-  Municipality

Confidential and Without Prejudice.
For internal use only.
Do not distribute.

DRAFT

1:12,000



Produced by: GeoBC
 Created by: Decision Support Section
 Coordinate System: NAD 1983 UTM Zone 10N
 Date: January 27, 2021
 Produced for:
 Ministry of Indigenous Relations and Reconciliation

